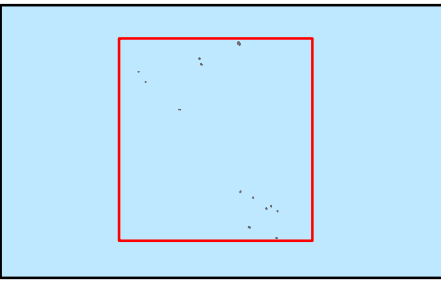
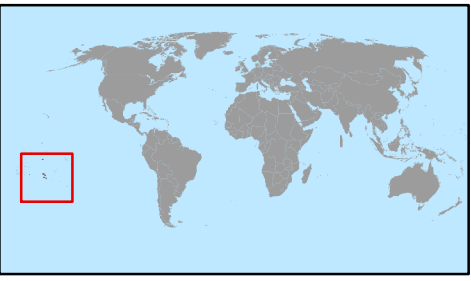
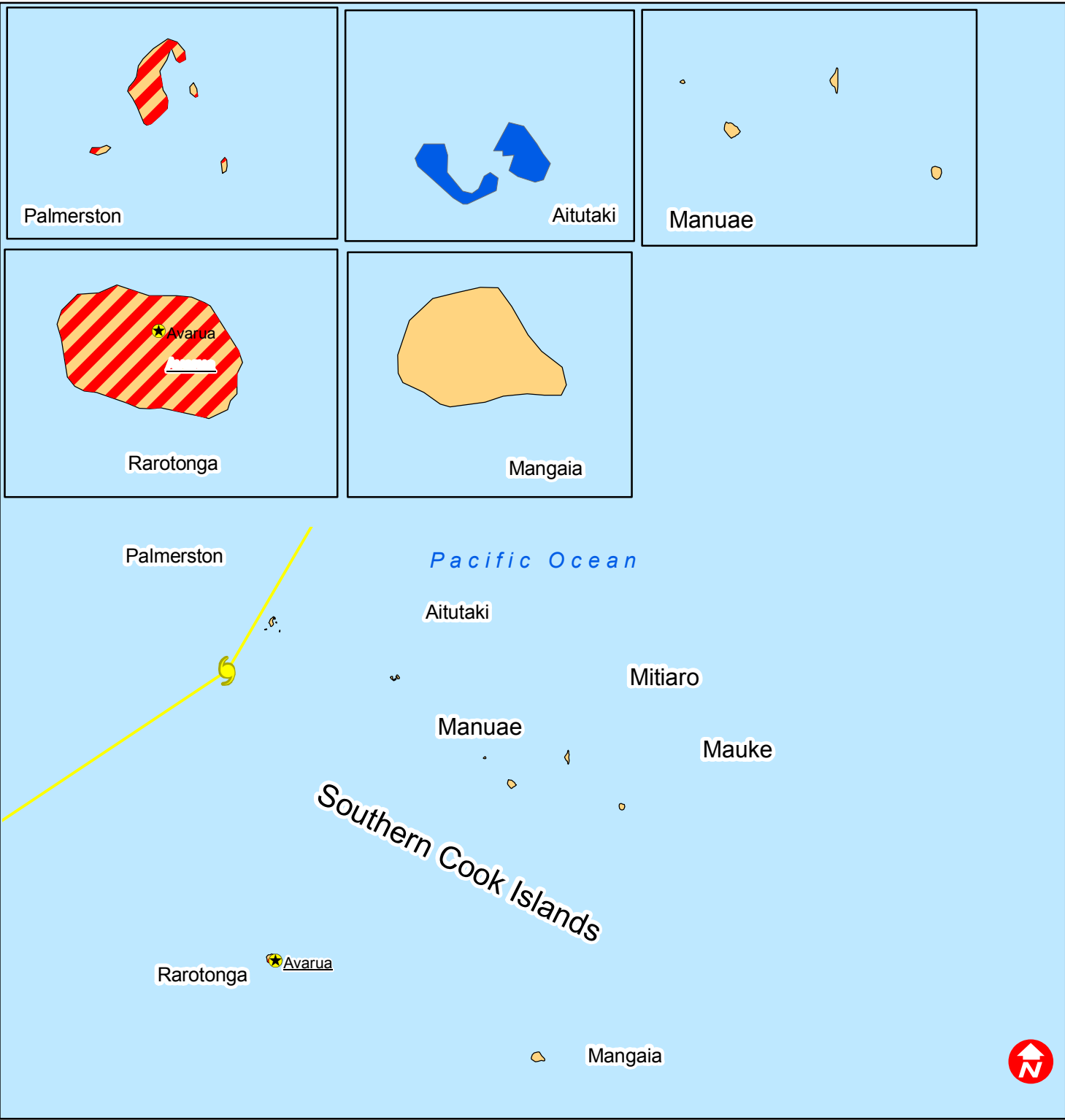




# Cook Islands: Floods



- Tropical storm
- Tropical depression
- Storm category 2
- Storm category 1
- Capitals
- Affected areas by the force wind
- Most affected area

The maps used do not imply the expression of any opinion on the part of the International Federation of the Red Cross and Red Crescent Societies or National Societies concerning the legal status of a territory or of its authorities.  
 Map data sources: ESRI, DEVINFO, International Federation - MDRCK002.mxd